

Emergency/Crisis Management Plan Lake Cumberland 4-H Educational Center

Through communication with local Emergency Management Directors, the potential major hazards that may need to be managed for at the Lake Cumberland 4-H Center and Lake Cumberland 4-H Camp have been identified. These hazards will be listed and described in this Emergency/Crisis Management Plan (ECMP). The following will describe the procedures for managing the most common emergency conditions.

Approaching Thunderstorm/Lightening LIGHTNING OR THUNDER IS HEARD BY THOSE PARTICIPATING IN ACTIVITIES

1. All outside activities should move inside to covered areas.
2. The Event Director will monitor the situation and convey the information to agents and volunteers.
3. If thunder or lightening is not present for twenty (20) minutes activities may resume. If, however, thunder or lightening is still present, the activities will continue to be suspended until none is present or the activity is cancelled due to bad weather.

Severe Storm, Windstorm or Tornado A STORM OR TORNADO WATCH HAS BEEN RECEIVED ON RADIO AND TORNADIC WEATHER IS APPROACHING

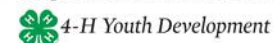
The Event Director will monitor the weather radio and internet radar closely to monitor impending severe weather.

1. Cancel all hikes or limit to short distance.
2. Use of all static belays and zip line on High Ropes elements are suspended; may continue dynamic belays and other activities on the ground.
3. Swimming and low ropes may continue but should be cancelled immediately upon first indication of an approaching storm (thunder and/or lightning). At the sound of thunder, everyone should get out of pool. Lightning tends to strike tall objects - keep participants away from trees. Inside, stay away from metal objects, windows, electrical appliances and water.
4. The Event Director should conference with county agents/volunteers to clarify the next steps should a watch become a warning. Everyone should be clear on procedures and the roles of agents & volunteers. Programmed activities may be adjusted to keep participants in one area should they need to seek shelter.

A STORM OR TORNADO WARNING HAS BEEN RECEIVED ON RADIO - OR APPROACHING STORM APPEARS SEVERE:

1. A person designated by the Event Director will remain in the leadership center and monitor the weather radar at all times if a camp wide activity is in progress and will keep the agents informed of any change or need for further action.
2. All activities will be suspended, and everyone should return to the main building for instructions.
4. The Event Director should take steps to get participants to their designated safe areas by using camp staff and cabin leaders to guide participants to shelter in an orderly and safe manner.
5. If adults or participants are unable to reach the designated storm shelter lie flat in the nearest ditch or gully until it passes.





6. Emergency Head Count (takes place in storm shelter)
 - a. Agents conduct a head count for their county and identify missing persons.
 - b. Give head count to Event Director and as soon as they become available.
 - c. If in a large group, the staff and volunteers shall supervise singing, dramatics, skits, stories until the emergency passes.
 - d. The emergency is in effect until cleared by the Event Director.
7. Should there be a major weather event that results in property damage or injuries, the Event Director, at the earliest possible time, should contact the Assistant Director for 4-H Youth Development, the State Extension Specialist for Camping and other appropriate persons in the UK Crisis Management Department.
8. Handling parent/guardian arrivals (if appropriate): The Event Director will designate an area and staff to meet parents/guardian/others arriving on the facility to pick up participants. Each 4-H Agent/Extension Personnel will have Participant Pick up Release forms available at the designated area to assist with signing out participants. All persons picking up a participant(s) must be checked against the Pick-up Release form and show the appropriate picture ID. Individuals should not leave without their agents or chaperones permission.
9. Follow the Media Guidelines if appropriate.

Designated Safe Areas at the Lake Cumberland 4-H Center:

Lake Cumberland Camp Lake Cumberland 4-H Center

- #### Storm Shelters
- ##### Basement Floor of the Main Building
- Kidwell Room
 - Hallways
 - Sleeping Rooms (bathrooms away from windows)

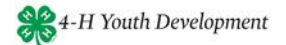
Summit 2019 Main Facility

In the event of advance notice of severe weather a decision will be made to move all youth in outlying buildings (camp cabins, VIP cabin, trailers, EMT Center) into the lobby and meeting rooms of the 4-H center. This decision will be made in conjunction with the Event Director and appropriate agents. If a tornado warning is announced, all individuals will move into the lower level of the 4-H Leadership Center until the warning passes.

Cabins, EMT Facility, VIP Cabin

In the event of a tornado warning, without enough time to move to the 4-H center, individuals staying in the camp cabins should move to the designated camp storm shelter. Individuals in the VIP cabin should move to the most protected spot in the cabin and cover themselves with mattresses, blankets or pillows. Each of these locations has a designated volunteer or agent who will monitor the situation and make appropriate emergency decisions. Cabin 11 on the camp grounds will have three agents assigned (one of which camps at the facility and has been a camp staff member). Cabin 9 will have two volunteer adults assigned.





**Lake Cumberland 4-H Camp
Emergency Telephone Numbers**

If you have difficulty reaching the number listed, ask for operator assistance.

- Rachel Noble, Ext. Specialist..... 859-661-1559**
- Child Abuse Hotline 1-800-752-6200**
- Electric Company 1-800-264-5112**
- 606-678-4121**
- 606-679-2591 (Night)**

<p>Somerset Dispatch for EMS. . . . 606-679-3200 911 calls the Russell Springs Emergency Rescue Life Squad</p> <p>Fire – Our District 606-679-3200 911 calls the Russell Springs Fire Department</p> <p>Local Police/Sheriff 606-679-3200</p>
--

- U.S. Forest Fire Personnel 606-679-2010 or
606-679-2018**
- Kentucky Division of Forestry . 606-677-4041**
- Gas Company 606-678-8646**
- Lake Cumberland Reg. Hosp. . 606-679-7441**
- Urgent Medical Care 606-677-6787**
- (Mon. – Sun. 8 a.m. – 8 p.m.)**

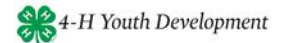
Russell Springs . . 270-866-4141

Poison Control Center 1-800-722-5725

State Police (London) District). . .606-878-6622

State Police (emergency) 1-800-222-5555





Lake Cumberland 4-H Camp

Directions to Emergency Care:

1. Lake Cumberland Regional Hospital. From Camp, take Hwy 196 approximately 15 miles to Hwy 80. Turn right on Hwy 80. Follow Hwy 80 approximately 14 miles to Hale Knob Road. Turn right on to Hale Knob. Follow to Langdon Street and the Lake Cumberland Regional Hospital.

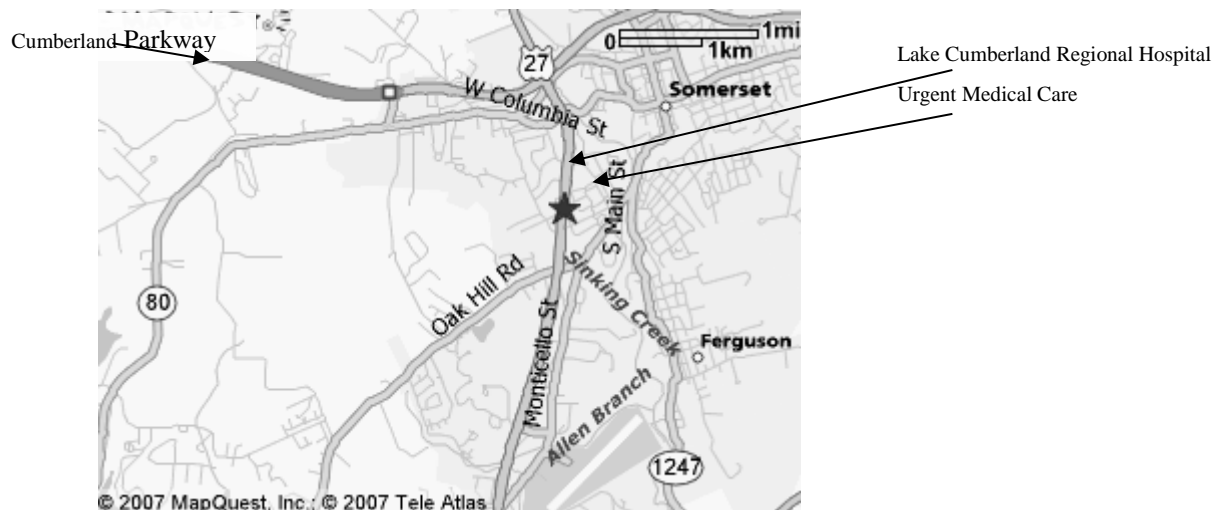
305 Langdon Street
Somerset, KY.
606-679-7441

Emergency 606-678-3271

2nd Option for directions: Follow Hwy 80 to Hwy 27. Turn right on Hwy 27 and follow to the third light to Langdon Street. There will be "Hospital" signs on 27. Turn right on to Langdon Street. At the 3 way stop, go straight to the hospital.

2. Urgent Treatment Center. Follow Hwy 80 east past Hwy 27. Turn right on Hwy 27 and follow approximately 1 mile to Stop Light #8. The stop lights are numbered. The center is between #8 and #9 in the old Jerry's Restaurant building on the left.

754 S. Hwy 27
Somerset, KY 42501
606-677-6787



3. Nancy Pharmacy: From Camp, take Hwy 196 approximately 15 miles to Hwy 80. Turn right on Hwy 80. Nancy Pharmacy will be on your left.

9734 W. Hwy 80
Nancy, KY.
606-636-4444

4. Should it become necessary to airlift the injured off the campground, the helicopter coordinates are:

36° 58.5 longitude and 84° 52.3 latitude.

This is the field in front of the Kentucky Leadership Center. Pulaski County Dispatch would contact the appropriate service for the helicopter transport.

